

# Key diagram

## Key diagram



# Joint Structure Plan




## Kingston upon Hull and the East Riding of Yorkshire

Adopted  
June 2005






### Key Diagram

#### Legend



##### Settlements

-  Sub-regional urban area (DS1)
-  Principal towns (DS2)
-  Towns (DS3)


##### Transport infrastructure

-  Strategic highway network (T3)
-  Strategic railway network including stations (T2, T5 and T6)
-  Other strategic public transport interchanges (T6)
-  Strategic waterways (T4)
-  Strategic ports (T4)


##### Transport corridors

-  Multi-modal freight transport corridors (EC2 and EC3)
-  Strategic public transport corridors (T5)



##### Economy

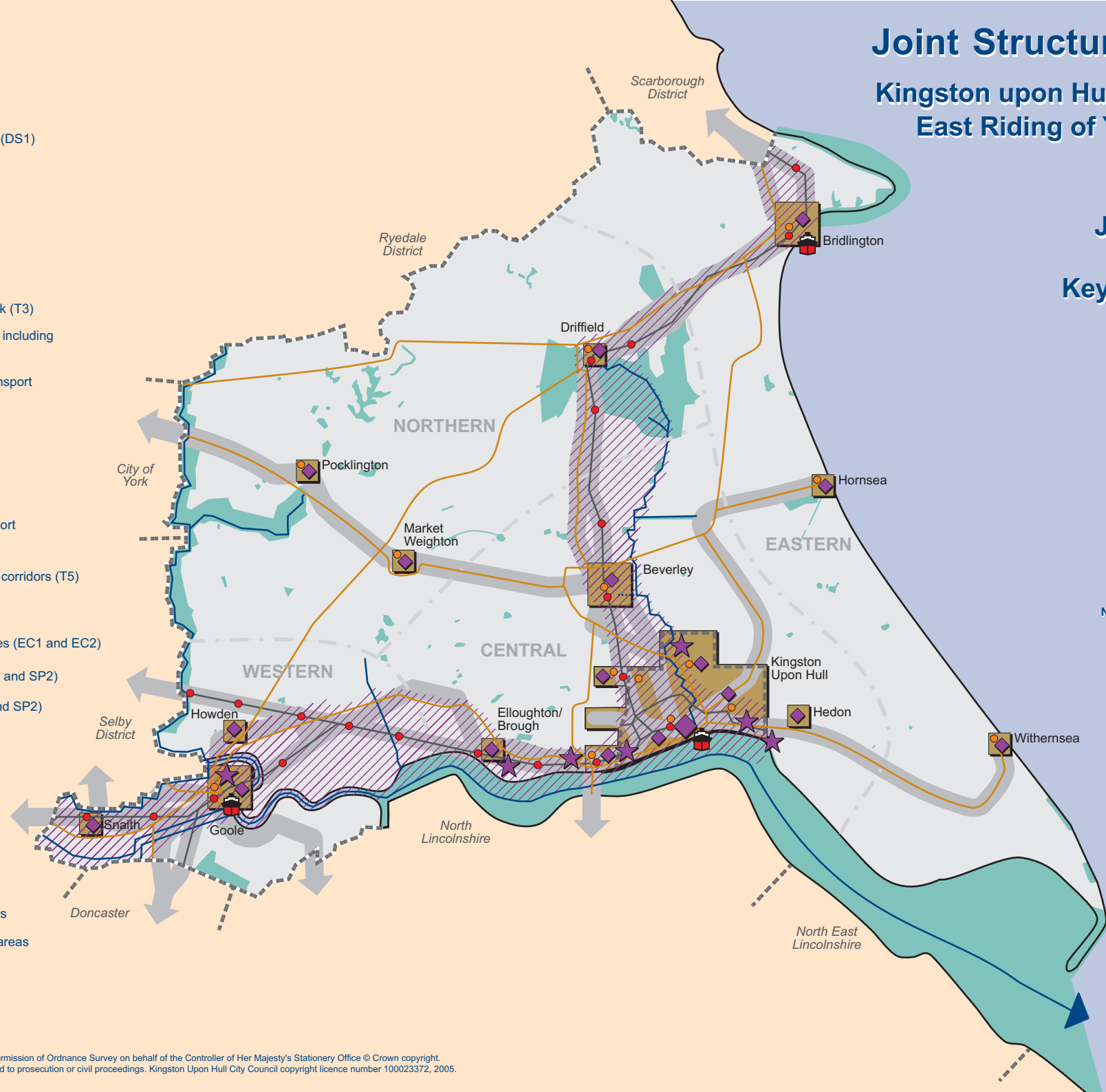
-  Strategic employment sites (EC1 and EC2)
-  Sub-regional centre (EC1 and SP2)
-  Strategic centres (EC1 and SP2)

##### Environment

-  Strategic nature conservation sites (ENV2)

##### Boundaries

-  Local authority boundaries
-  Joint Structure Plan sub-areas



NOT TO SCALE



This document can be made available in other formats  
Telephone 01482 300300

This document is printed on recycled paper

Joint Structure Plan for Kingston Upon Hull and the East Riding of Yorkshire  
Adopted June 2005

[www.hullcc.gov.uk/jsp](http://www.hullcc.gov.uk/jsp)  
[www.eastriding.gov.uk](http://www.eastriding.gov.uk)